

Your ref PUBLIC FOOTPATH NO 42 (Part)
Our ref FP NO 42
Ask for Rhiannon Godley
Email Rhiannon.Godley@lichfielddc.gov.uk



**District Council House, Frog Lane
Lichfield, Staffordshire WS13 6YX**

Customer Services 01543 308000

2 January 2024

Dear Sir/Madam

**Highways Act 1980, Section 119
Proposed Diversion of Public Footpath, Fradley and Streethay No 42 (pt)**

Please find enclosed a copy of the Confirmed and Certified Order and Notice relating to the above footpath. A Notice relating to the above will be advertised in the Express & Star on 5 January 2024.

Yours faithfully

A handwritten signature in black ink, appearing to read 'R. Godley'.

Rhiannon Godley
Governance Officer



www.lichfielddc.gov.uk



[/lichfielddc](https://www.facebook.com/lichfielddc)



[lichfield_dc](https://twitter.com/lichfield_dc)



MyStaffs App

NOTICE OF PUBLIC PATH ORDER

Highways Act 1980 Section 119

The Lichfield District Council

(Public Footpath No.42 (Part) in the Parish of Fradley and Streethay)

Public Path Diversion Order 2023

The above Order was confirmed and certified on the 22 December 2023. The effect of the Order, as confirmed, is to divert that part of footpath No. 42 (Part) in the Parish of Fradley and Streethay commencing at its junction with Public Footpath, Fradley and Streethay No 30 at Grid Reference SK 1574 1386 (Point A on the Plan) and running in a generally westerly direction for approximately 442 meters to Grid Reference SK 1529 1387 (Point B on the Plan) and then in a south westerly direction for approximately 108 meters to Grid Reference SK 1520 1381 (Point C on the Plan), before running again in a westerly direction for a further 138 meters to Grid Reference SK 1507 1381 (Point D on the Plan) on to a line commencing at its junction with Public Footpath, Fradley and Streethay No 30 at Grid Reference SK 1573 1388 (Point F on the Plan), and proceeding in a westerly direction along the northern side of the drainage ditch for a distance of approximately 365 meters to Grid Reference SK 1537 1387 (Point E on the Plan) then turning and following the northern side of the ditch in a generally west south westerly direction for approximately 307 meters to Grid Reference SK 1507 1381 (Point D on the Plan) as shown on the Order map.

A copy of the confirmed and certified Order and the Order Map may be viewed on the Council's website or at the offices of Lichfield District Council, District Council House, Frog Lane, Lichfield between 9am and 5pm Monday to Friday.

The Order comes into force from the date it is certified, but if any person aggrieved by the order wants to question the validity, or that any provision contained in it, on the ground that it is not within the powers of the Highways Act 1980 as amended or Wildlife and Countryside Act 1980, as amended, or on the ground that any requirements of the Acts, as amended, or of any regulation made under the Acts, has not been complied with in relation to the Order, he or she may, under paragraph 2 of schedule 2 of the Act as applied by paragraph 5 of schedule 6 of the Act, within six weeks from the date on which notice is first published, make application to the High Court.

Dated: 5 January 2024

Kerry Dove, Chief Operating Officer

Lichfield District Council,

Frog Lane, Lichfield,

WS13 6YU

LICHFIELD DISTRICT COUNCIL

PUBLIC FOOTPATH DIVERSION ORDER
HIGHWAYS ACT 1980

PUBLIC FOOTPATH FRADLEY No.42 (Part)
IN THE PARISH OF FRADLEY & STREETHAY

PUBLIC FOOTPATH DIVERSION ORDER 2023

Lichfield
district council

PUBLIC PATH DIVERSION ORDER

HIGHWAYS ACT 1980 LICHFIELD DISTRICT COUNCIL

PUBLIC FOOTPATH FRADLEY No.42 (part) IN THE PARISH OF FRADLEY & STREETHAY PUBLIC FOOTPATH DIVERSION ORDER 2023

This Order is made by Lichfield District Council ("the Authority") under section 119 of the Highways Act 1980 ("the 1980 Act") because it appears to the Authority that it is in the interests of the owners of the land crossed by the footpath described in paragraph 1 of the Order it is expedient that the line of the path should be diverted.

Barratt West Midlands, 60 Whitehall Road, Halesowen B63 3JS has agreed to defray any compensation which becomes payable in consequence of the coming into force of this Order and any expenses which are incurred in bringing the new site of the path into a fit condition for use by the public.

The Staffordshire County Council have been consulted as required by section 120(2) of the 1980 Act.

BY THIS ORDER:

1. The public right of way over land off Old Hall Lane, Fradley and shown by a bold continuous line on the map contained in the Order and described in Part 1 of the Schedule to this Order shall be stopped up on the date that Lichfield Council certify that the footpath described in Part 2 of the Schedule to this Order has been provided to their satisfaction.
2. There shall at the end of 14 days from the date of confirmation of the Order be a public footpath over the land situate off Old Hall Lane, Fradley described in Part 2 of the Schedule and shown by a bold broken line on the map attached to this Order.
3. Where immediately before the date on which a footpath is diverted there is apparatus under, in, on, along or across it belonging to statutory undertakers for the purpose of carrying on their undertaking, the undertakers shall continue to have the same rights in respect of the apparatus as they then had.
4. The Order may be cited as "The Lichfield District Council Public Footpath Fradley & Streethay No.42 (Part) Public Path Diversion Order 2023"

SCHEDULE

Part I

Description of Site of Existing Path

The full width of that part of Public Footpath No.42 in the Parish of Fradley commencing at its junction with Public Footpath, Fradley No 30 at Grid Reference SK 1574 1386 (Point A on the Plan) and running in a generally westerly direction for approximately 442 meters to Grid Reference SK 1529 1387 (Point B on the Plan) and then in a south westerly direction for approximately 108 meters to Grid Reference SK 1520 1381 (Point C on the Plan), before running again in a westerly direction for a further 138 meters to Grid Reference SK 1507 1381 (Point D on the Plan).

Part II

Description of Site of New Path

Public Footpath commencing at its junction with Public Footpath, Fradley No 30 at Grid Reference SK 1573 1388 (Point F on the Plan), and proceeding in a westerly direction along the northern side of the drainage ditch for a distance of approximately 365 meters to Grid Reference SK 1537 1387 (Point E on the Plan) then turning and following the northern side of the ditch in a generally west south westerly direction for approximately 307 meters to Grid Reference SK 1507 1381 (Point D on the Plan).

The footpath will have a width of 2.00 meters

The COMMON SEAL of the
LICHFIELD DISTRICT COUNCIL
was hereto affixed this 17
Day of October 2023
in the presence of:



MEMBER OF THE COUNCIL

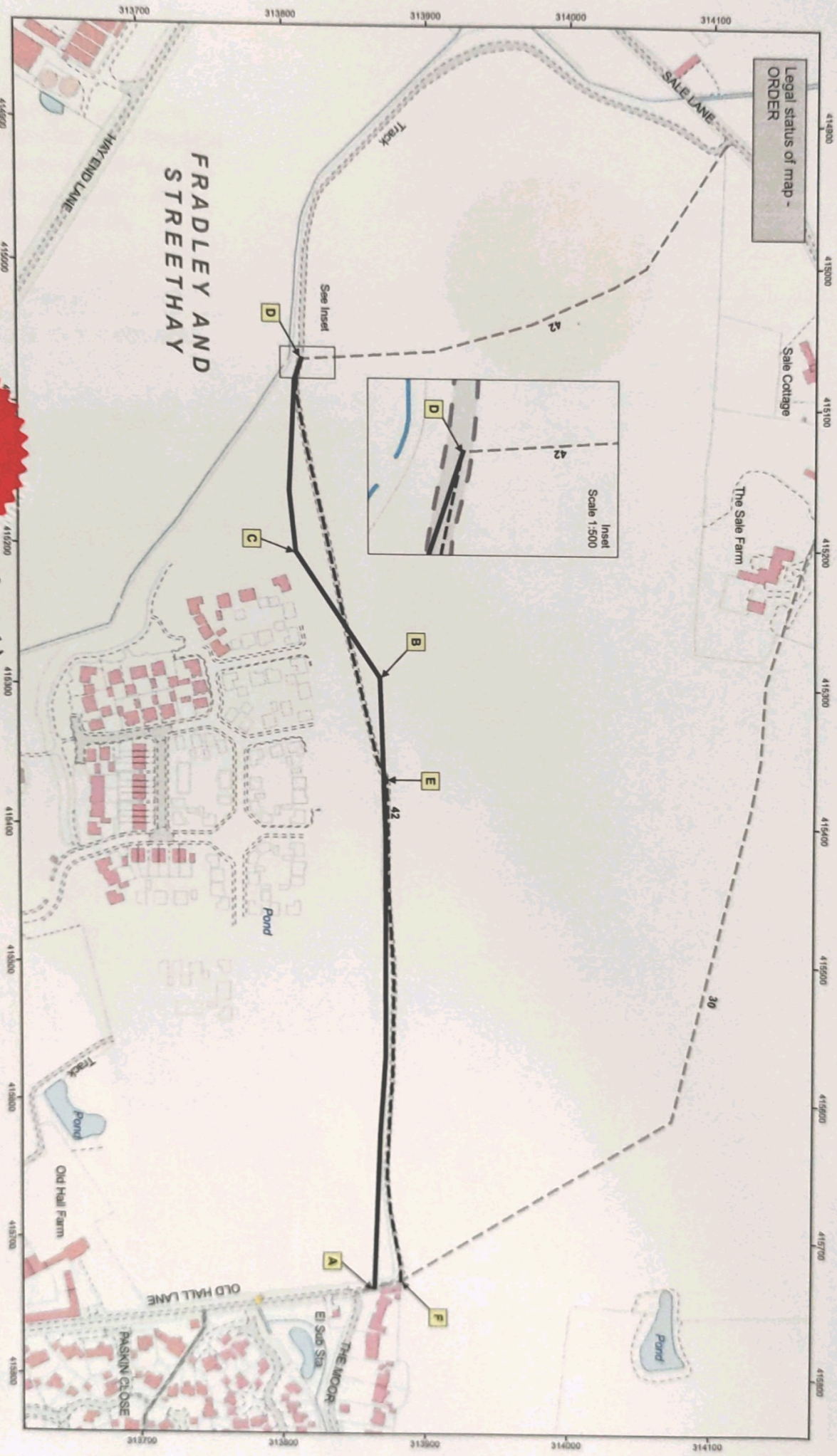
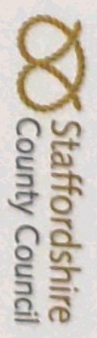


HEAD OF SERVICE



15071 (a)

Highways Act 1980, Section 119.
 Diversion of Public Footpath
 No. 42 (part) Fradley and Streethay Parish.



© Crown Copyright and database rights 2023
 Ordnance Survey A00000848944. You are not
 permitted to copy, sub-license, distribute or
 sell any of this data to third parties in any form.
 Use of this data is subject to the terms and conditions
 shown at www.staffordshire.gov.uk/maps.
 Produced by Staffordshire County Council, 03/08/2023.

FOOTPATH DIVERSION ORDER

HIGHWAYS ACT 1980

LICHFIELD DISTRICT COUNCIL

FOOTPATH DIVERSION PUBLIC FOOTPATH No.0.42 (Part) IN THE PARISH OF FRADLEY & STREETHAY

DIVERSION ORDER 2023


Lichfield District Council in exercise of the powers conferred upon it in that behalf hereby confirm the foregoing Order (without any modification) as an Unopposed Order.

IN WITNESS whereof





MEMBER OF THE COUNCIL



HEAD OF SERVICE

THE COMMON SEAL of)

LICHFIELD DISTRICT COUNCIL)

Was hereunto affixed on the)

22 Day of December 2023)

FOOTPATH DIVERSION ORDER

HIGHWAYS ACT 1980

LICHFIELD DISTRICT COUNCIL

FOOTPATH DIVERSION PUBLIC FOOTPATH No.0.42 (Part) IN THE PARISH OF FRADLEY & STREETHAY

DIVERSION ORDER 2023

Lichfield District Council in exercise of the powers conferred upon it in that behalf hereby Certify that the new footpath described in Part II of the Schedule to this Order has been provided to a satisfactory standard.

IN WITNESS whereof



A handwritten signature in black ink, appearing to be "C. Barber", written over a dashed line.

MEMBER OF THE COUNCIL

A handwritten signature in black ink, appearing to be "A. Smith", written over a dashed line.

HEAD OF SERVICE

THE COMMON SEAL of)

LICHFIELD DISTRICT COUNCIL)

Was hereunto affixed on the)

22 Day of December 2023)